
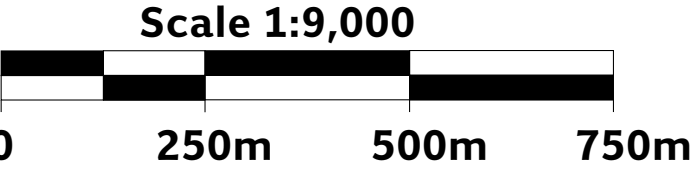















# West Bragg Creek Trails - North

**N** Face north when viewing this map



Scale 1:9,000



- YOU ARE HERE
- Trail    
- Easy X-Country Ski Trail 
- Intermediate X-Country Ski Trail 
- Skate & X-Country Ski Trail 
- Snowshoe Trail 
- Road 
- Stream 
- 0.3 • Distance in Kilometres
- P Parking 
- Gate 
-  Trans-Canada Trail

Horse use is not permitted on ski trails December 1 - March 31.

Please do not walk, snowshoe or bike on groomed ski tracks.

Trails designated as only ski or snowshoe trails are NOT maintained or recommended for use April 1 - November 30.

**\* This section is NOT recommended April 1 - Nov 30 due to wet conditions \***

**\* This section is NOT recommended April 1 - Nov 30 due to wet conditions \***

to Dawson Trailhead

West Bragg Creek Trailhead



All season trails constructed in 2010-2014 through the volunteer efforts of the Greater Bragg Creek Trails Association in partnership with the Calgary Mountain Bike Alliance and the Friends of Kananaskis Country.

